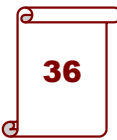






(ORS 285C.400 to 285C.420)

**Effective July 1, 2007, for Long-term Rural Enterprise Zone Tax Incentives:**

| <br><b>OREGON COUNTRIES</b> | <br><b>Rural Enterprise Zones (all)</b> | <b>BASED ON MOST RECENTLY AVAILABLE ANNUAL COUNTY DATA</b>                                      |            |    |   |                  |            | <b>Clatsop County removed from this year's list; contains only a portion of a rural zone</b> |   |   |  |                         |
|--|--|---|------------|----|---|------------------|------------|--|---|---|--|-------------------------|
|  |  | <b>1</b><br>Per Capita Personal Income*<br>as percentage of U.S.:<br>Last 10 years' (1996-2005) |            | OR | <b>2</b><br>County Unemployment Rate**<br>as multiple of U.S. rate:<br>Last 20 years' |                  | OR         | <b>3</b><br>Net Migration<br>2000-2006   | <br><b>OREGON COUNTY</b> | <br><b>Eligible?</b> | <br><b>Affected Zones</b> |                         |
|  |  | MEDIAN<br><= 75%  |            |    | MEDIAN<br>>= 1.3  |                  |            | < 0  |   |   |  |                         |
|  |  |   |            |    | OR  | MEDIAN<br>>= 1.3 |            |  |   |   |  |                         |
| Baker  | X  | 2   | 69%        |    | 1.6   |                  | 1.7        |  | 94  | Baker   | YES  | 2                       |
| Benton   |  | 0   | 101%       |    | 0.7   |                  | 1.0        |  | 4,108   | Benton  |  |                         |
| Clackamas  |  | 1   | 117%       |    | 0.9   |                  | 1.1        |  | 20,454  | Clackamas   |  |                         |
| Clatsop  | X  | -   | 84%        |    | 1.2   |                  | 1.2        |  | 1,314   | Clatsop   |  |                         |
| Columbia   | X  | 2   | 89%        |    | 1.4   |                  | 1.4        |  | 2,655   | Columbia  | YES  | 2                       |
| Coos   | X  | 2   | 78%        |    | 1.5   |                  | 1.7        |  | 1,602   | Coos  | YES  | 2                       |
| Crook  | X  | 1   | 70%        |    | 1.4   |                  | 1.7        |  | 5,120   | Crook   | YES  | 1                       |
| Curry  | X  | 2   | 79%        |    | 1.3   |                  | 1.5        |  | 1,198   | Curry   | YES  | 2                       |
| Deschutes  | X  | 1   | 92%        |    | 1.3   |                  | 1.3        |  | 33,442  | Deschutes   | YES  | 1                       |
| Douglas  | X  | 4   | 79%        |    | 1.6   |                  | 1.7        |  | 4,101   | Douglas   | YES  | 4                       |
| Gilliam  | X  | 1   | 72%        |    | 1.1   |                  | 1.1        |  | 5   | Gilliam   | YES  | 1                       |
| Grant  | X  | 1   | 78%        |    | 1.8   |                  | 2.0        |  | (150)   | Grant   | YES  | 1                       |
| Harney   | X  | 1   | 74%        |    | 1.8   |                  | 1.8        |  | 27  | Harney  | YES  | 1                       |
| Hood River   | X  | 1   | 79%        |    | 1.5   |                  | 1.5        |  | 103   | Hood River  | YES  | 1                       |
| Jackson  | X  | 1   | 86%        |    | 1.3   |                  | 1.3        |  | 15,955  | Jackson   | YES  | 1                       |
| Jefferson  | X  | 1   | 68%        |    | 1.2   |                  | 1.3        |  | 1,517   | Jefferson   | YES  | 1                       |
| Josephine  | X  | 2   | 73%        |    | 1.5   |                  | 1.6        |  | 6,903   | Josephine   | YES  | 2                       |
| Klamath  | X  | 1   | 76%        |    | 1.6   |                  | 1.8        |  | 1,023   | Klamath   | YES  | 1                       |
| Lake   | X  | 1   | 74%        |    | 1.6   |                  | 1.9        |  | 198   | Lake  | YES  | 1                       |
| Lane   | X  | 3   | 86%        |    | 1.2   |                  | 1.3        |  | 12,675  | Lane  | YES  | 3                       |
| Lincoln  | X  | 1   | 85%        |    | 1.3   |                  | 1.5        |  | 691   | Lincoln   | YES  | 1                       |
| Linn   | X  | 3   | 78%        |    | 1.5   |                  | 1.6        |  | 2,948   | Linn  | YES  | 3                       |
| Malheur  | X  | 1   | 63%        |    | 1.5   |                  | 1.8        |  | (1,050)   | Malheur   | YES  | 1                       |
| Marion   |  | 0   | 84%        |    | 1.2   |                  | 1.3        |  | 8,492   | Marion  | YES  | 0                       |
| Morrow   | X  | 2   | 69%        |    | 1.5   |                  | 1.6        |  | 605   | Morrow  | YES  | 2                       |
| Multnomah  |  | 0   | 109%       |    | 1.0   |                  | 1.2        |  | 17,691  | Multnomah   |  |                         |
| Polk   | X  | 1   | 84%        |    | 1.1   |                  | 1.1        |  | 2,755   | Polk  |  |                         |
| Sherman  | X  | 1   | 65%        |    | 1.4   |                  | 1.4        |  | (57)  | Sherman   | YES  | 1                       |
| Tillamook  | X  | 1   | 81%        |    | 1.2   |                  | 1.3        |  | 1,467   | Tillamook   | YES  | 1                       |
| Umatilla   | X  | 4   | 74%        |    | 1.5   |                  | 1.5        |  | (985)   | Umatilla  | YES  | 4                       |
| Union  | X  | 1   | 77%        |    | 1.3   |                  | 1.4        |  | 229   | Union   | YES  | 1                       |
| Wallowa  | X  | 1   | 76%        |    | 1.6   |                  | 1.7        |  | (16)  | Wallowa   | YES  | 1                       |
| Wasco  | X  | 1   | 79%        |    | 1.5   |                  | 1.6        |  | 258   | Wasco   | YES  | 1                       |
| Washington   |  | 0   | 108%       |    | 0.9   |                  | 1.0        |  | 24,999  | Washington  |  |                         |
| Wheeler  | X  | 1   | 66%        |    | 1.7   |                  | 1.6        |  | 80  | Wheeler   | YES  | 1                       |
| Yamhill  |  | 1   | 83%        |    | 1.0   |                  | 1.2        |  | 3,858   | Yamhill   |  |                         |
| <b>TOTAL/OREGON</b>  | <b>30</b>  | <b>47</b>   | <b>94%</b> |    | <b>1.1</b>  |                  | <b>1.3</b> |  | <b>174,309</b>  | <b>Total Number</b>   | <b>29</b>  | <b>44</b>               |
| MEMO: X Sparsely Populated County (density <= 100 persons per square mile)                                   |  |   |            |    |   |                  |            |  |   |   | <b>counties</b>  | <b>enterprise zones</b> |
| * Average Annual (US BEA, 2007)  |  |   |            |    |   |                  |            |  |   |   |  |                         |
| ** Annual Average (OR Employment Dept, 2007)   |  |   |            |    |   |                  |            |  |   |   |  |                         |